










This drawing is the property of FPCR Environment and Design Ltd and is issued on the condition it is not reproduced, retained or disclosed to any unauthorised person, either wholly or in part without written consent of FPCR Environment and Design Ltd.

Aerial imagery © 2016 Microsoft Corporation  
 Ordnance Survey material - Crown Copyright. All rights reserved.  
 Licence Number: 100019980 (Centremapslive.com)



-  Existing Trees / Woodland
-  Existing Hedgerows / Other Planting
-  Existing Ponds / Water Features (Including off site)
-  Proposed Woodland / Structural Planting
-  Proposed / Translocated Hedgerows
-  Grassland / Open Space (Existing and Proposed)
-  Proposed Ponds / Wetlands / Drainage Features
-  Proposed Footways and / or Cycleways (Off Road)
-  Proposed Individual / Hedgerow Trees or small groups of Trees

client  
West Midlands Interchange

project  
West Midlands Interchange  
Staffordshire

drawing title  
ILLUSTRATIVE GREEN INFRASTRUCTURE PLAN

scale  
1:5000 @ A1

drawn  
HM/TRJ

issue date  
16 March 2018

drawing / figure number  
**7121-L-08**

rev  
**M**

